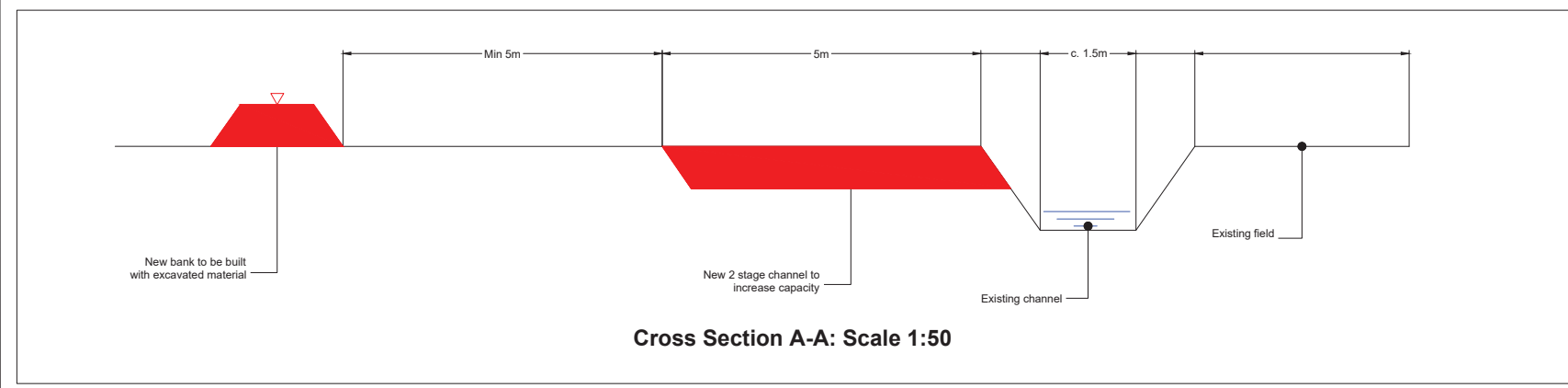




**Plan View: Channel and Pond Improvements**  
Scale 1: 2000



**Cross Section A-A: Scale 1:50**



**Waveney, Lower Yare and Lothingland IDB**  
Water Management Alliance, Kettlewell House, Austin Fields  
Industrial Estate, Kings Lynn, PE30 1PH.  
www.wlms.org.uk

**Key:**  
 IDB Main Drain  
 Other Watercourse

- Notes:**
1. No dimensions to be scaled from this drawing
  2. Drawing for consultation only. NOT to be constructed from or used for tender purposes
  3. Approximate water storage in two-stage channel is 590m<sup>3</sup>, with additional storage in hatched area

**FOR CONSULTATION**

Rev	By	Chkd	Issued	Date	Description

Project: **SHIMPLING NATURAL FLOOD MANAGEMENT (NFM) PROJECT**

Drawing:

**DOWNSTREAM CHANNEL AND POND IMPROVEMENTS**

Drawn by: L.HALL Date: 11/04/2022  
 Checked by: M.PHILPOT Date: 14/04/2022  
 Approved by: M.PHILPOT Date: 14/04/2022

Drawing No. **SHIMP/2022/200/007** Revision **0**

Drawing Size: AS LABELLED @ A2